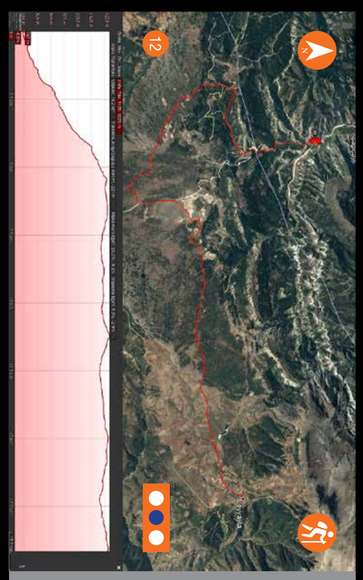

Yukarı Çaylı Köyü-Beyyayla Düdeni: 22 km
Yukarı Çaylı Village-Beyyayla Doline: 22 km

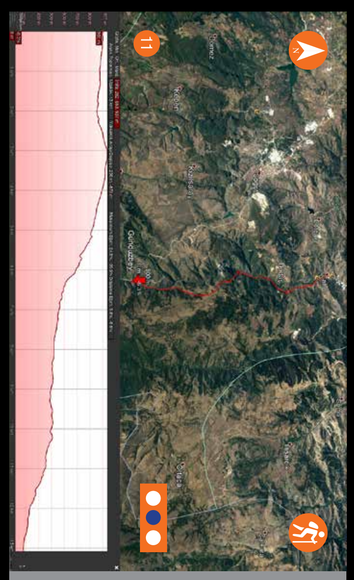

Dudaş Yaylası-Çaltı Köyü: 14 km
Dudaş Plateau-Çaltı Viillage:14 km

Bozüyük Karabayır Köyü-Kurtköy Barajı: 8 km
Bozüyük Karabayır Village-Kurtköy Dam: 8 km

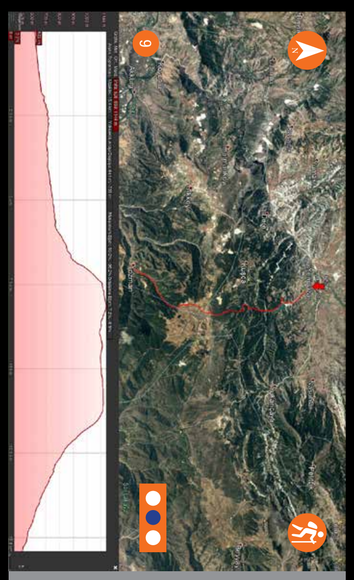

Tozman Yolu: 16 km
Tozman Road: 16 km

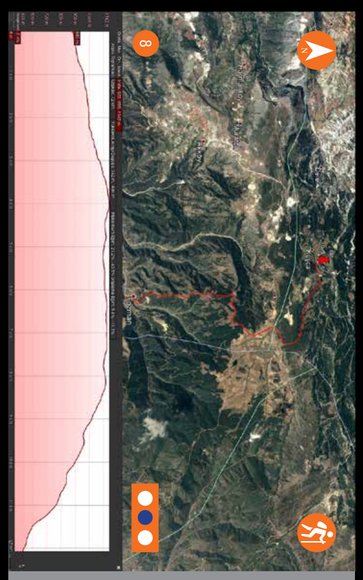

Kuşça Köyü-Tozman Yaylası-Eski Köy-Tozman: 12 km
Kuşça Village-Tozman Plateou-Eski Köy-Tozman: 12 km

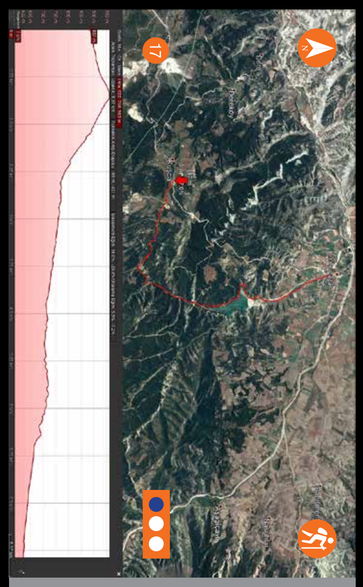

Kuşca-Yenipazar: 9 km
Kuşca-Yenipazar: 9 km

Kırka Yolu: 16 km
Kırka Road: 16 km

Yukarı Çaylı Köyü-Karlık-Iğdır Yaylası: 17 km
Yukarı Çaylı Village-Karlık-Iğdır Plateau: 17 km

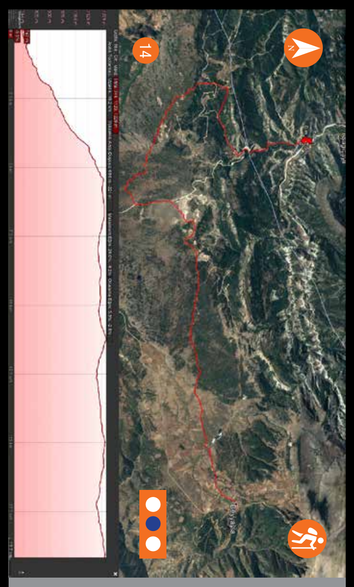

Yukarı Çaylı Köyü- Beyyayla Gölü-Beyyayla: 20 km
Yukarı Çaylı Village-Beyyayla Lake-Beyyayla: 20 km

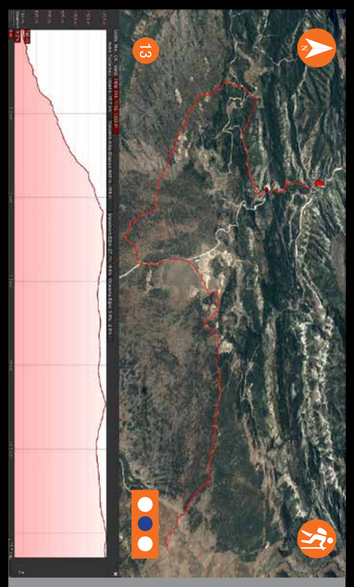

Yukarı Çaylı Köyü-Iğdır Yaylası: 17 km
Yukarı Çaylı Village-Iğdır Plateau: 17 km

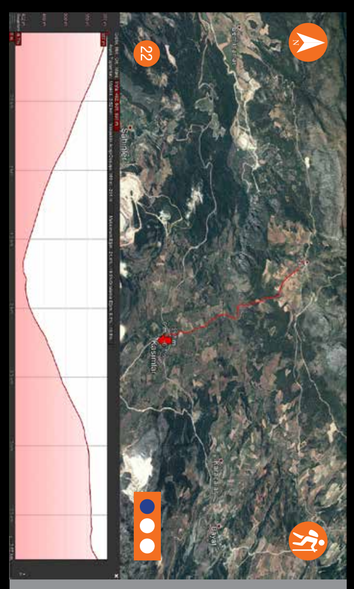

Kasımlar-İncirli Yolu: 4 km
Kasımlar-İncirli Road: 4 km

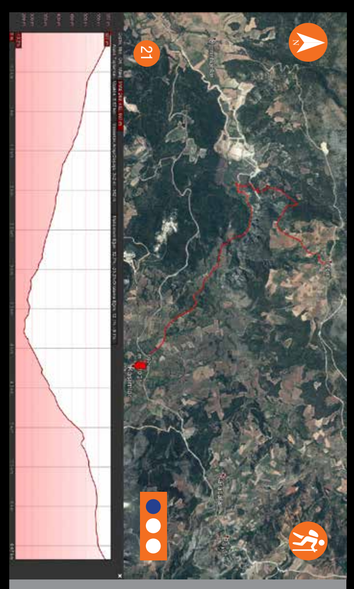

Kasımlar ve İncirli Değirmen Yolu: 7 km
Kasımlar and İncirli Mill Road: 7 km

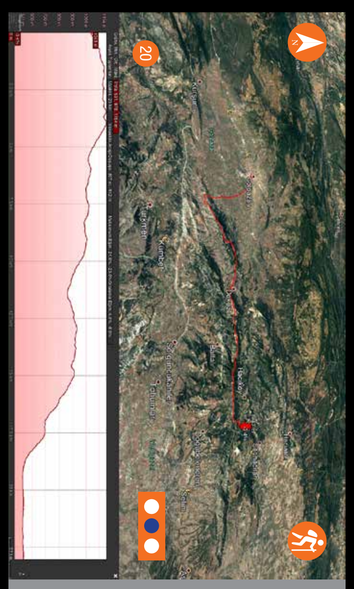

Dokuz Yolu: 23 km
Dokuz Road: 23 km

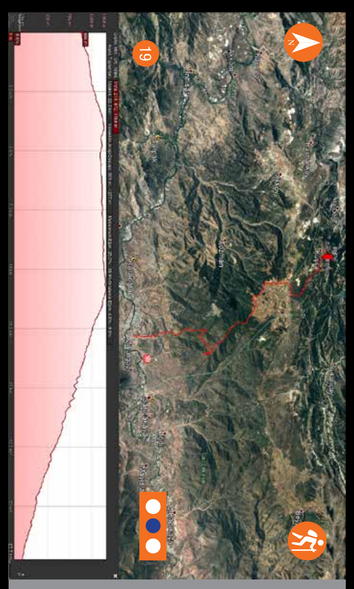

Kuşça-Mihailgazi Geçişi: 23 km
Kuşça-Mihailgazi Transition: 23 km

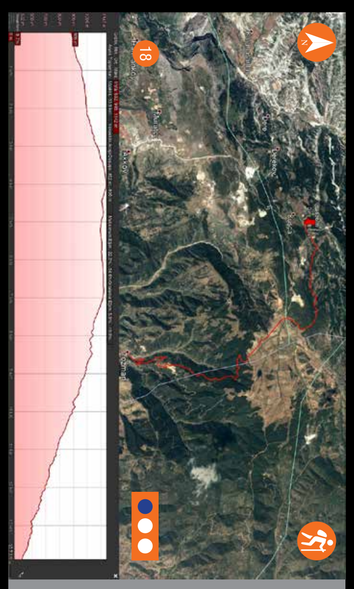

Kuşça-Tozman Geçişi: 14 km
Kuşça-Tozman Transition: 14 km

Yarhisar Kanyonu: 2 km
Yarhisar Canyon: 2 km

Harmankaya Kanyonu: 3 km
Harmankaya Canyon: 3 km

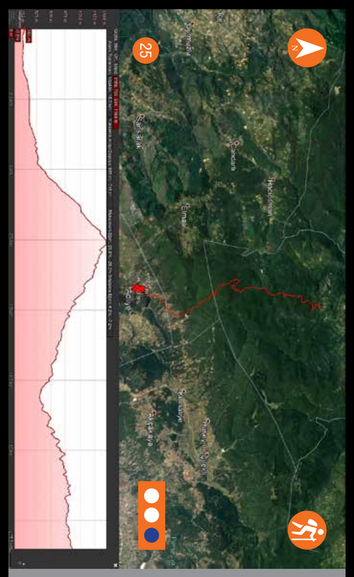

Samanlı Geçişi: 18 km
Trans Samanlı: 18 km

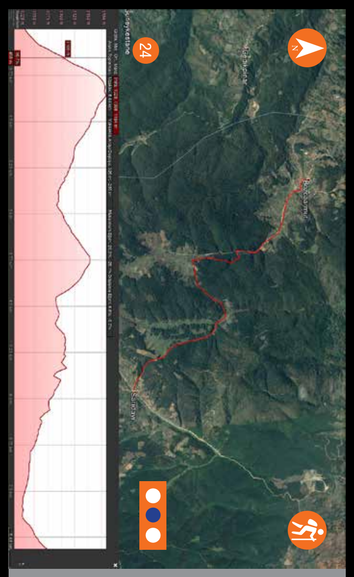

Sarıdayı-Bozcaarmut Göleti-Bozcaarmut Köyü: 9 km
Sarıdayı-Bozcaarmut Pond-Bozcaarmut Village: 9 km

Orhaniye-Eyerce Geçişi: 4 km
Orhaniye-Eyerce Passing: 4 km

BİLECİK

	Kolay seviye Easy to walk level	Orta seviye Middle level for walking	Zor seviye Difficult to walk
Parkurların Zorluk Seviyesi *Difficulty Level of Tracks*	●○○	○●○	○○●

Rota / Route

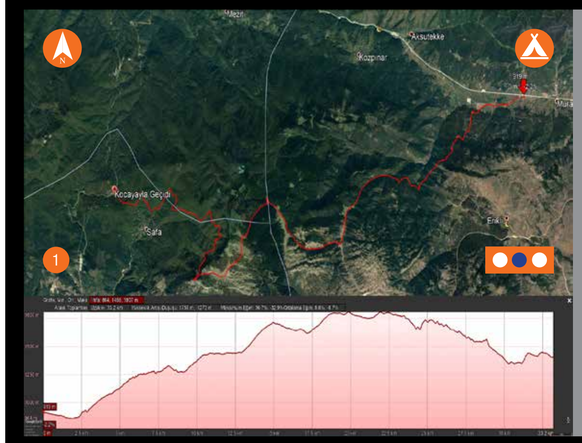

Bozüyük-Domaniç Yirce Dağları Geçişi: 36 km
Bozüyük-Domaniç Yirce Mountains's Pass: 36 km

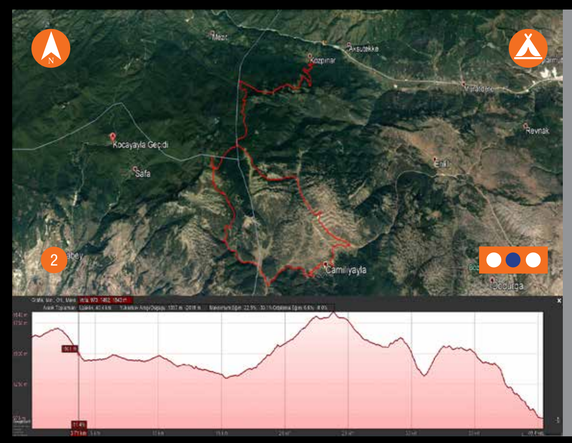

Boydan Boya Yirce Dağı Geçişi: 54 km
From End to End Yirce Mountain's Pass: 54 km

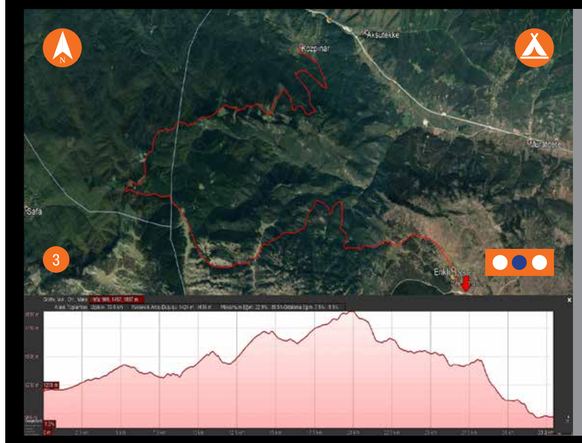

Yirce Dağı Kala Zirvesi Geçişi: 32 km
Yirce Mountain, Pass of Kala Peak: 32 km

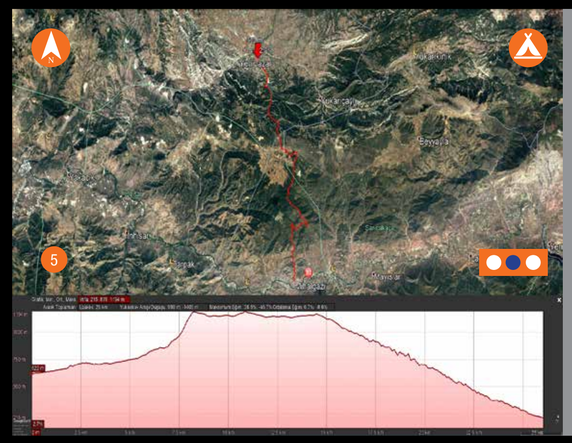

Eski Gümele Yolu: 26 km
Old Gümele Road: 26 km.

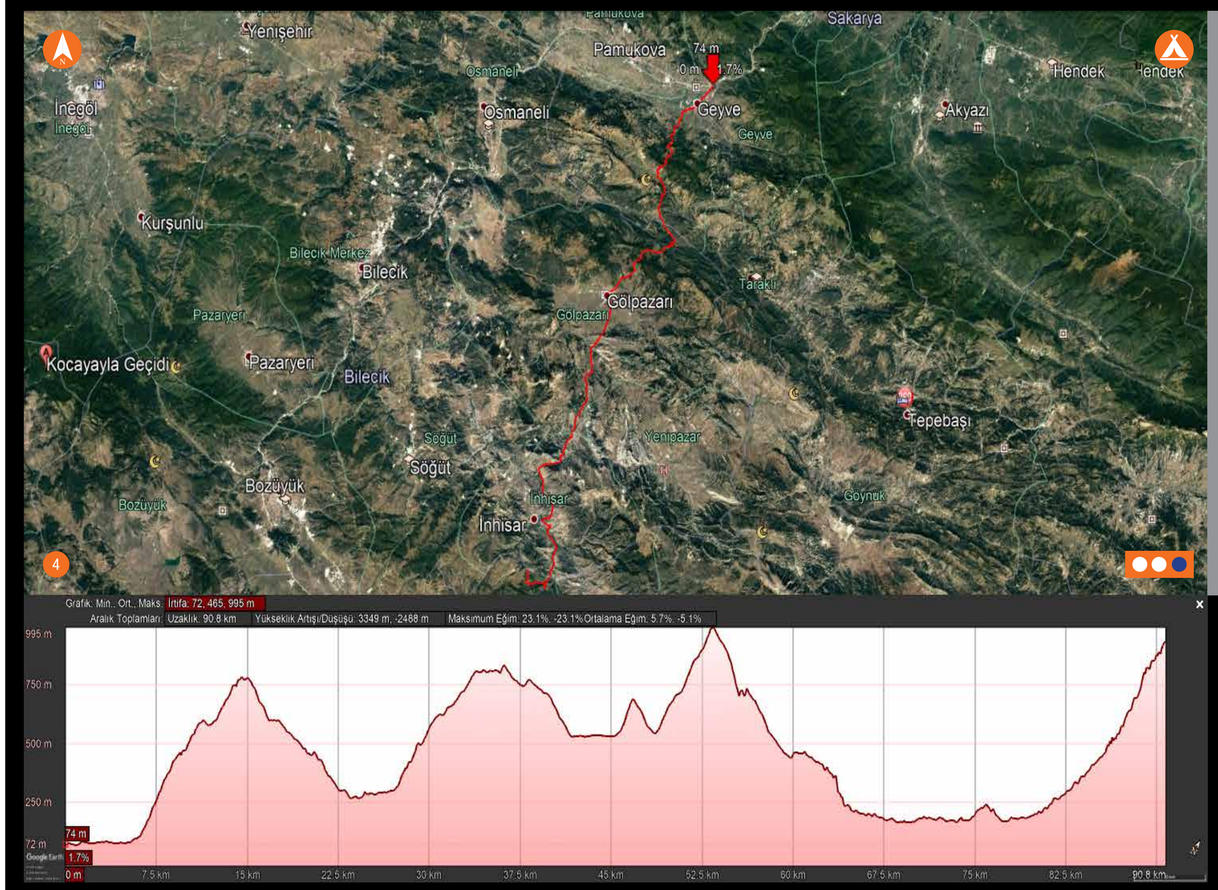

Eski Haç Yolu: 94 km
Old Cross Way: 94 km

Turkey BİLECİK 500 km DOĞAL ve KÜLTÜREL ROTALAR

BEBKA